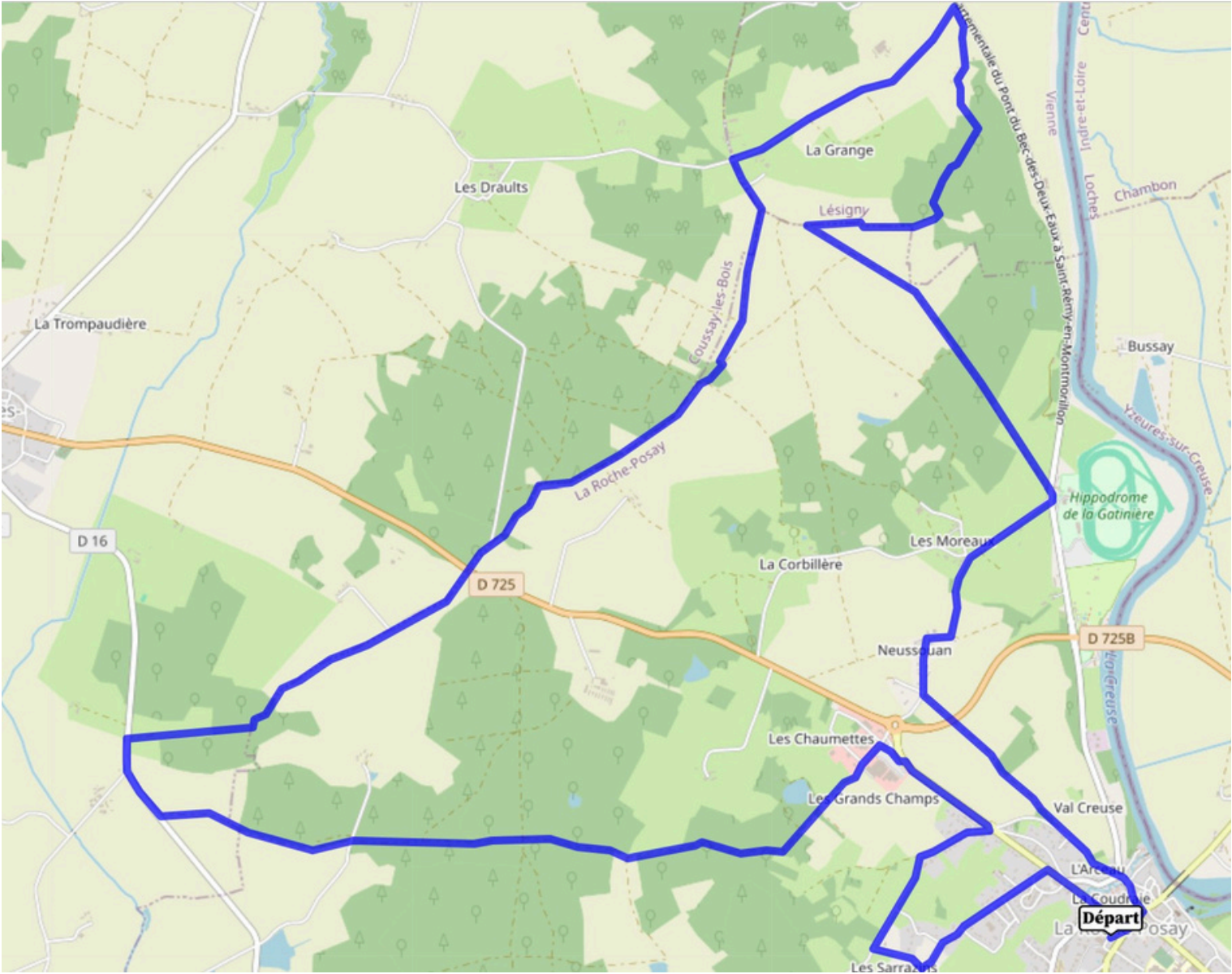


PURPLE Circuit 19km





Step 1: Depart from the Tourist Office. Turn left onto Rue Pierre Denis Rousseau then continue straight on for 400 m.



Step 2: Turn left onto Chemin des Sarrazins. Continue straight for 750 m.



Step 3: Turn right onto Rue des Hirondelles.



Step 4: At the end of Rue des Hirondelles, turn right onto Rue des Terres Noires and continue straight on to the roundabout.



Step 5: Take the pedestrian path on the left which runs alongside the D725.



Step 6: Turn left to get to the Super U car park.



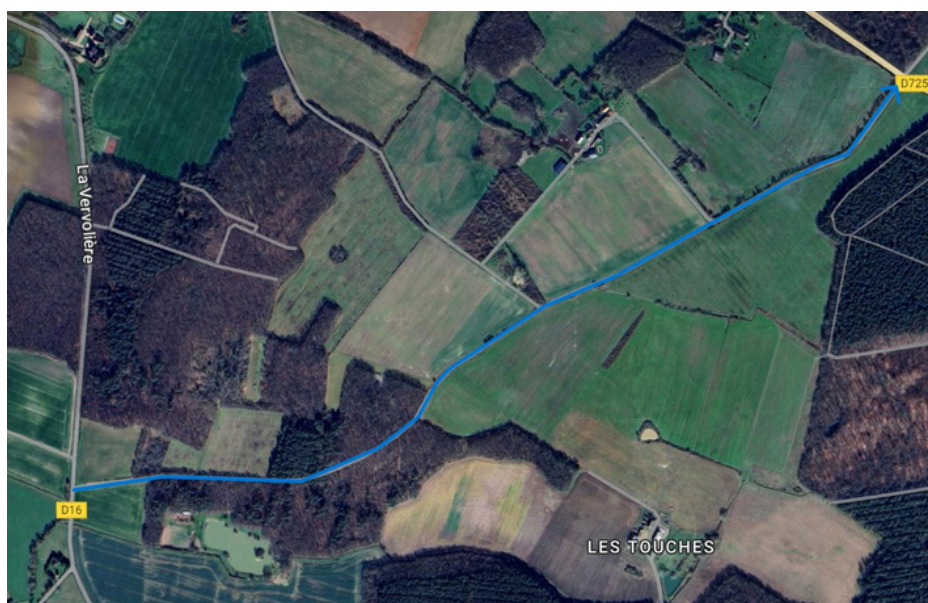
Step 7: At the stop sign, turn left onto the street and follow the route of the next step.



Step 8: Continue straight for 3.6km, then turn right onto the D16. If necessary, use Google Maps.



Step 9: Take the footpath to the right and follow the route of the next stage.



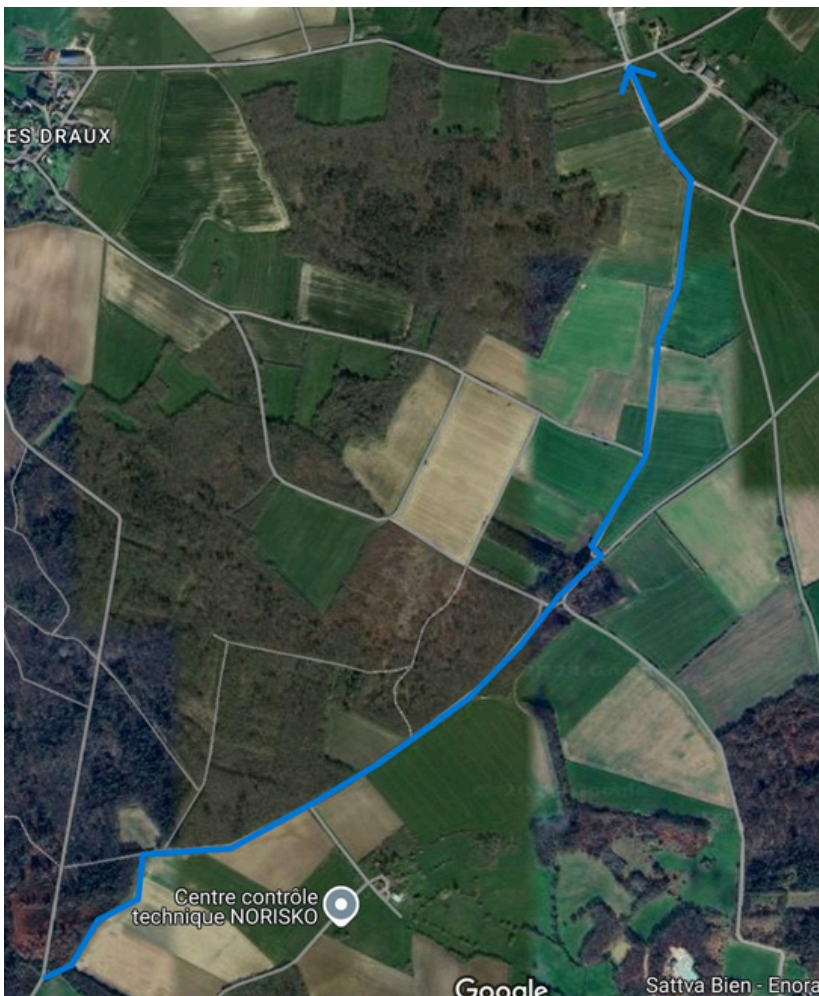
Step 10: Continue straight for 1.8 km. If necessary, use Google Maps.



Step 11: At the intersection, cross carefully.



Step 12: Turn right onto the grass path. Then follow the route of the next stage.



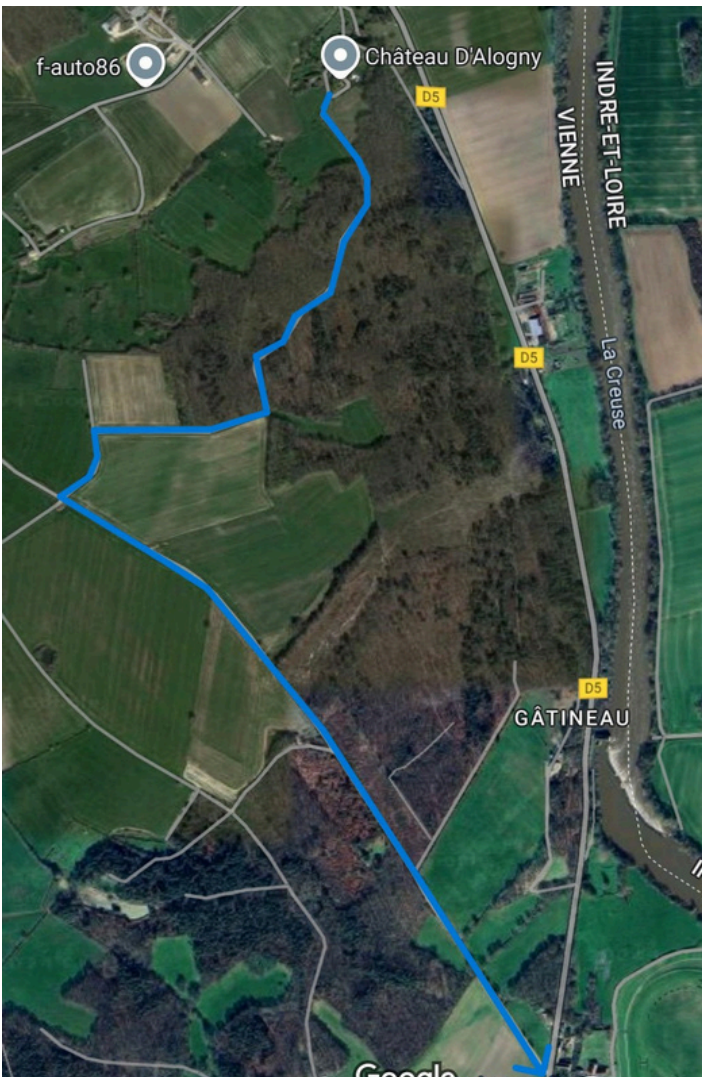
Step 13: Continue straight for 2.5km. If necessary, use Google Maps.



Step 14: Turn right and continue straight for 1.3 km



Step 15: Turn right in the village of Alogny and continue straight on following the route of the next stage.



Step 16: Follow the route in the photo until you reach the D5. If necessary, use Google Maps.



Step 17: Turn right onto Les Moreaux to reach the village.



Step 18: Turn left then continue straight on into the village of Neussouan.




Step 19: At the exit of the village of Neussouan, turn left onto the footpath.



Step 20: Carefully cross the D725B and continue straight on for 1 km.



Step 21: Continue straight on Rue Falk.



Step 22: Turn right onto Cour Pasteur.



Step 23: Cross the Place de la République to reach the city's Tourist Office.